



MAYOR
Rick E. Roquemore

CITY ADMINISTRATOR
Michael E. Parks

CITY COUNCIL
Robert L. Vogel III
Taylor J. Sisk
Jamie L. Bradley
Joshua Rowan

**CITY OF AUBURN
MAYOR AND COUNCIL
MEETING IN COUNCIL CHAMBERS
JUNE 13, 2024
6:00 PM
Council Chambers
1 Auburn Way
Auburn, GA 30011**

Present: Mayor: Richard Roquemore
Council Member: Robert L. Vogel. III
Council Member: Taylor J. Sisk
Council Member: Jamie L. Bradley
Council Member: Joshua Rowan

City Staff in Attendance: Chief Hodge, Staci Waters, Brooke Haney, Jim Aton, Belinda Outwater, Iris Akridge

Mayor Roquemore called the meeting to order at 6:00 pm.

Pastor Marshall Clack gave the invocation.

Chief Hodge led the pledge to the flag.

Council Reports and Announcements

Mayor Roquemore asked for Council Reports and Announcements. Staci Waters invited those in attendance to Food Truck Friday tomorrow, Farmers Market every Tuesday from 4-7 PM, and the Independence Day Celebration on June 29th.

NEW BUSINESS

Item 2: Citizen Comments on Agenda Items

Mayor Roquemore asked for any citizen comments for items on tonight's agenda. None were given.

Item 3: Consent Agenda

Mayor Roquemore asked if any of the consent agenda items needed to be removed for further discussion. None were given.

Mayor Roquemore asked for a motion to approve the Consent Agenda:

- a. Council Business Meeting Minutes- May 9, 2024
- b. Council Workshop Meeting Minutes- May 23, 2024
- c. Council Special Called Meeting Minutes- Retreat- May 30,2024

- d. Amend Retail Package Sales of Alcohol, and Days and Hours of Sale Section 5.50.1170- Ordinance 24-007
- e. Geotechnical Baseline Report (GBR) for Raw Water Storage Pond
- f. Final Plat Approval of 1612 Atlanta Highway
- g. Final Plat Approval of Harmony Phase 2A Final Plat

Mayor Roquemore asked for a motion to approve the consent agenda.

Motion: Made by **Council Member Vogel**.

Second: By **Council Member Rowan**.

Mayor Roquemore asked for any discussion. There was none. Votes were taken with all members present voting yes.

VOTING ITEMS

Item 4: Auburn Station Townhome Waiver Request

Sarah McQuade presented

Rick Yost With Yost Communities presented with plats for alternative options (See attached)

Mayor Roquemore asked for a motion.

Motion: Made by **Council Member Sisk** to deny the waiver application.

Second: By **Council Member Rowan**.

Mayor Roquemore asked for any discussion. **Council Member Sisk and Council Member Rowan** had voiced their concerns on dead end road. The council voted to deny the waiver 4-0.

Item 5: Downtown Overlay Moratorium

Sarah McQuade presented.

Mayor Roquemore asked for a motion to approve the proposed moratorium ordinance according to staff recommendation.

Motion: Made by **Council Member Sisk** to approve.

Second: By **Council Member Rowan**.

Mayor Roquemore asked for any discussion. **Council Member Sisk** commented that he thought this was a great opportunity for staff to address concerns about the downtown overlay.

Votes were taken with all the members present voting yes.

Item 6: LRA Grant Paving Project

Iris Akridge presented.

Mayor Roquemore asked for a motion to approve with staff recommendation.

Motion: Made by **Council Member Sisk** to approve as presented by staff.

Second: By **Council Member Rowan**.

Mayor Roquemore asked for any discussion. There was none.

Votes were taken with all the members present voting yes.

Item 7: Citizen Comments

Mayor Roquemore asked for any citizen comments. There was none. No citizen comments were made.

ADJOURNMENT: **Mayor Roquemore** asked for a motion to adjourn.

Motion: Made by **Council Member Vogel** to adjourn.

Second: By **Council Member Bradley**.

Mayor Roquemore asked for any discussion. There was none. Votes were taken with all members present voting yes. Meeting adjourned.

Respectfully submitted,

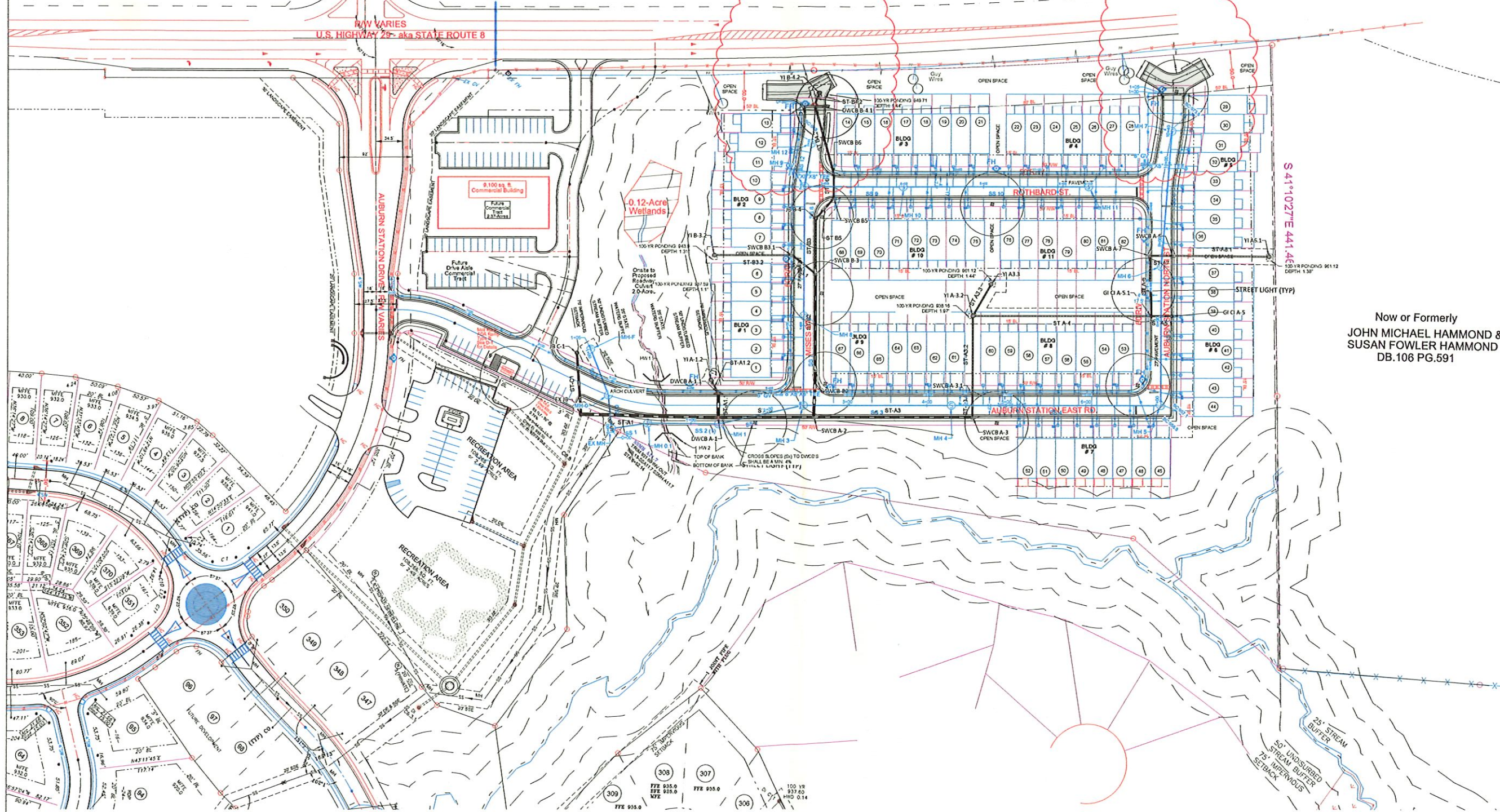
Read and approved this _____ Day of July 2024

Attest:

Mayor Richard Roquemore

Highway 29 / S.R. 8

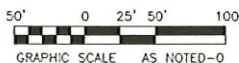
U.S. Highway 29 / S.R. 8



Now or Formerly
 JOHN MICHAEL HAMMOND &
 SUSAN FOWLER HAMMOND
 DB.106 PG.591

GENERAL NOTES FOR THE DEVELOPER:

1. THIS REVIEW DOES NOT IMPLY, GRANT, OR CONSTITUTE SEWER CAPACITY BY THE CITY OF AUBURN IN ANY MATTER. IT IS THE DEVELOPER'S RESPONSIBILITY TO ADDRESS CAPACITY SEPARATELY WITH THE APPROPRIATE CITY REPRESENTATIVE.
2. THIS REVIEW IS FOR CONFORMANCE TO THE CITY OF AUBURN DEVELOPMENT STANDARDS ONLY. ALL AND ANY OTHER NECESSARY PERMITS SUCH AS DOT, NPDES, COE, ETC. ARE THE RESPONSIBILITY OF THE DEVELOPER.
3. THIS COMMENT LETTER IS ISSUED AS A CONVENIENCE FOR THE DESIGN ENGINEER AND IS NOT PRESENTED AS A COMPREHENSIVE ANALYSIS OF ALL DEVELOPMENT REQUIREMENTS AND DOES NOT EXONERATE IN ANY WAY THE RESPONSIBILITY OF THE DESIGN ENGINEER FROM COMPLYING WITH ALL THE DEVELOPMENT STANDARDS.



CONSULTANTS
 SURVEYORS
 ENGINEERS
 PLANNERS

ABERNATHY
 ENGINEERING GROUP, LLC

174 DACULA ROAD - DACULA, GA. 30019

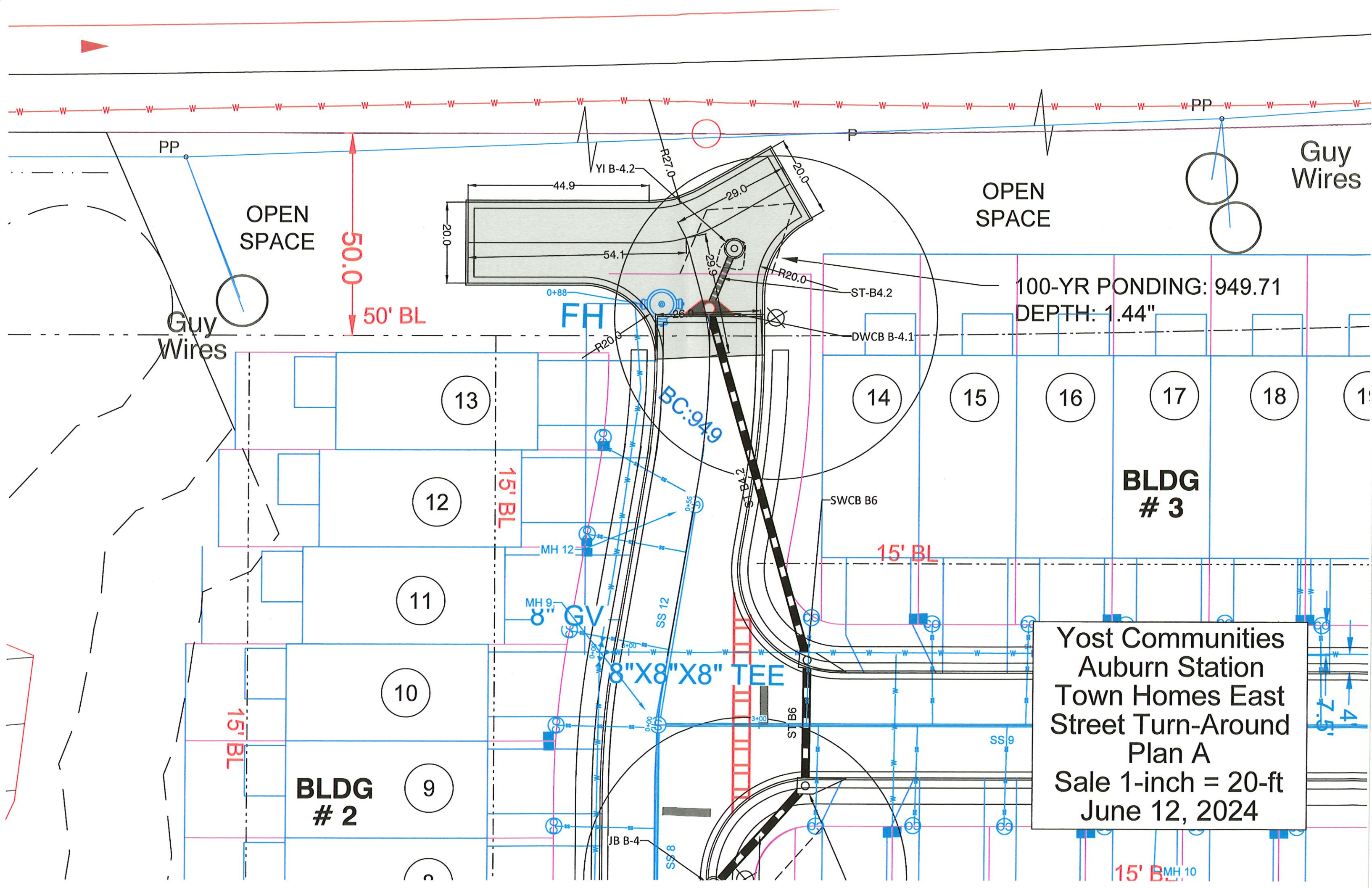
COUNTY:	BARROW
DISTRICT/PARCEL:	GMD 1740
LAND LOT(S):	07/07/23
DATE:	AS NOTED
SCALE:	05040
JOB NO.:	



UTILITY PLAN FOR:
AUBURN STATION
 TOWNHOMES EAST

REVISIONS	NO.	DATE

SHEET
C-3.1



OPEN SPACE

OPEN SPACE

Guy Wires

Guy Wires

100-YR PONDING: 949.71
DEPTH: 1.44"

BLDG # 3

BLDG # 2

Yost Communities
Auburn Station
Town Homes East
Street Turn-Around
Plan A
Sale 1-inch = 20-ft
June 12, 2024

50.0
50' BL

15' BL

15' BL

15' BL

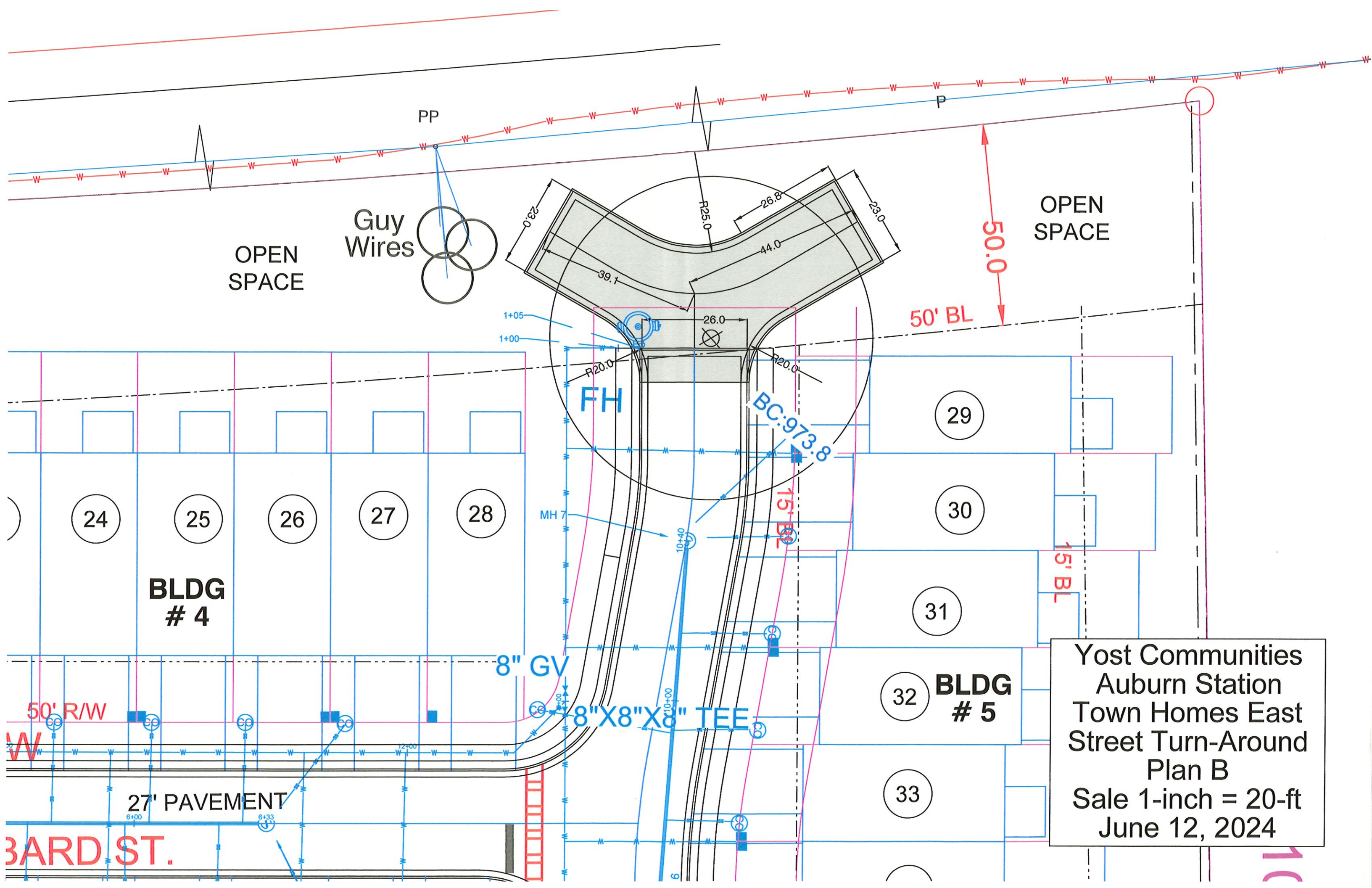
15' BL

FH

BC:949

8"X8"X8" TEE





OPEN SPACE

Guy Wires

OPEN SPACE

BLDG # 4

29

24

25

26

27

28

30

31

32

33

BLDG # 5

Yost Communities
Auburn Station
Town Homes East
Street Turn-Around
Plan B
Sale 1-inch = 20-ft
June 12, 2024

50' R/W

27' PAVEMENT

BARD ST.

PP

P

FH

BC:973.8

8" GV

8"X8"X8" TEE

50' BL

50.0

15' BL

1+05

1+00

10+00

15+00

MH 7

23.0

39.1

26.0

26.8

23.0

44.0

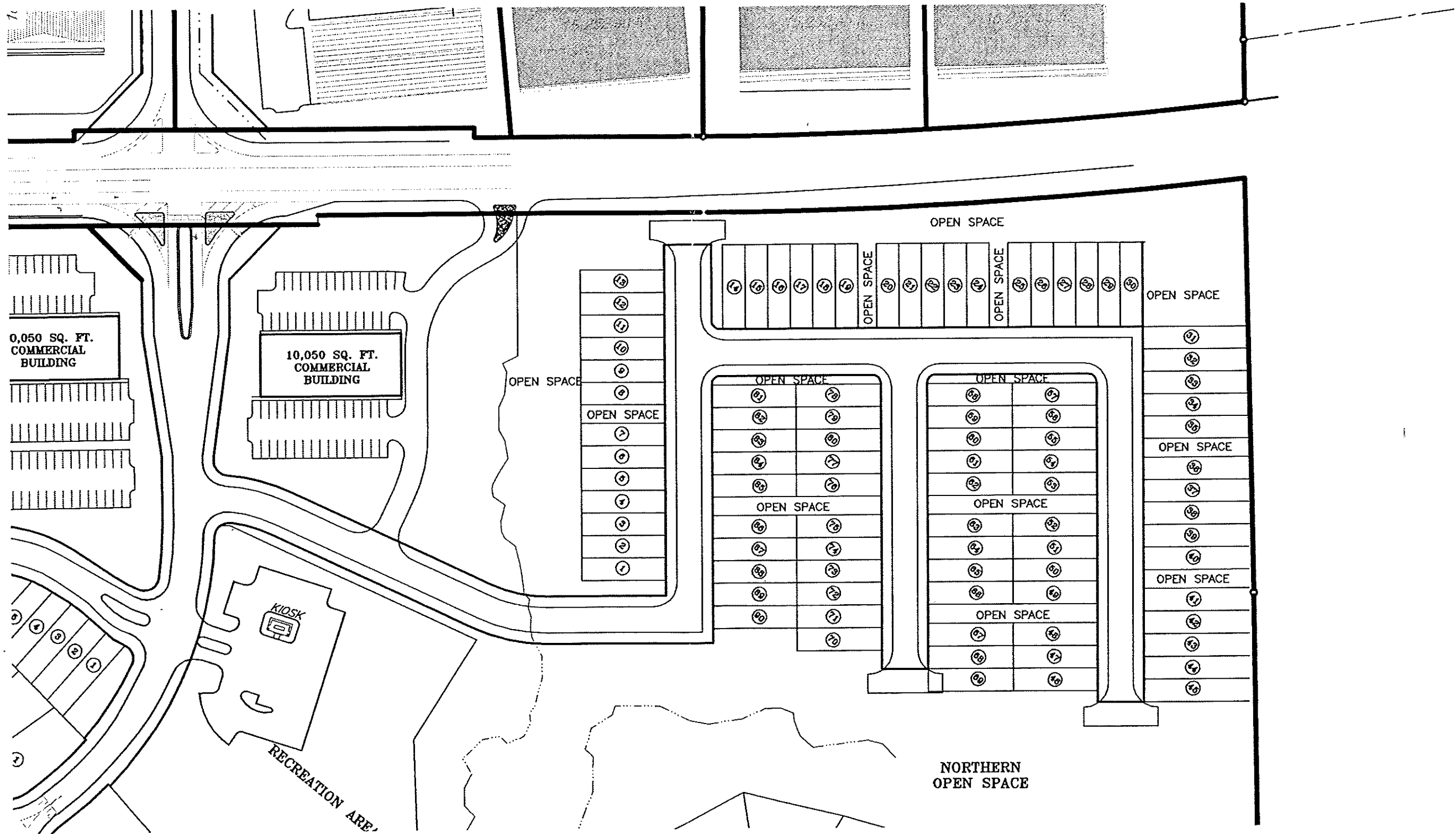
R25.0

R20.0

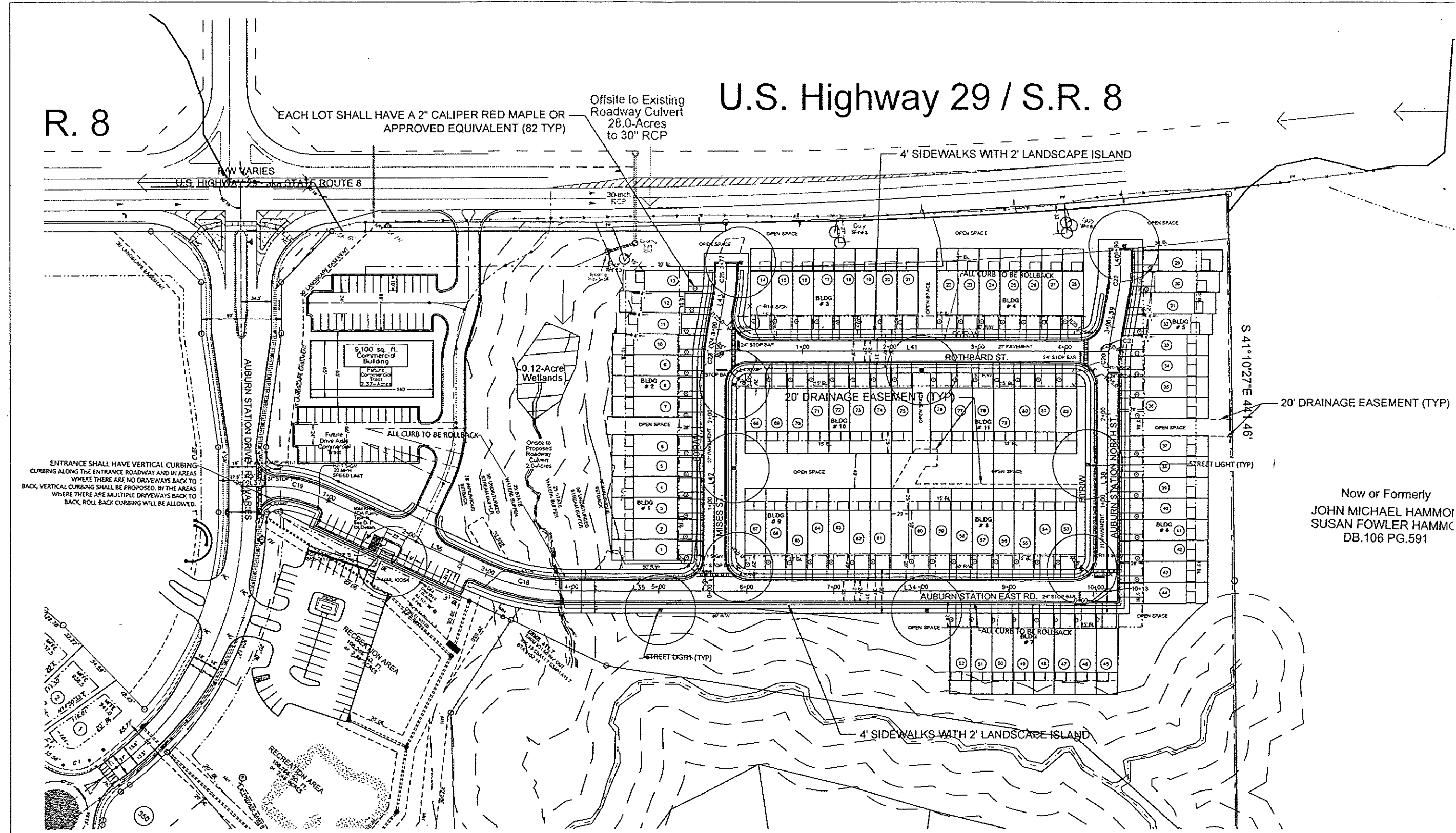
R20.0

9

Approved Concept Plan



Current Plan



R. 8

U.S. Highway 29 / S.R. 8

EACH LOT SHALL HAVE A 2" CALIPER RED MAPLE OR APPROVED EQUIVALENT (82 TYP)

Offsite to Existing Roadway Culvert 28.0-Acres to 30" RCP

4' SIDEWALKS WITH 2' LANDSCAPE ISLAND

ENTRANCE SHALL HAVE VERTICAL CURBING CURBING ALONG THE ENTRANCE ROADWAY AND IN AREAS WHERE THERE ARE NO DRIVEWAYS BACK TO BACK, VERTICAL CURBING SHALL BE PROPOSED. IN THE AREAS WHERE THERE ARE MULTIPLE DRIVEWAYS BACK TO BACK, ROLL BACK CURBING WILL BE ALLOWED.

20' DRAINAGE EASEMENT (TYP)

Now or Formerly
JOHN MICHAEL HAMMOI
SUSAN FOWLER HAMMC
DB.106 PG.591

AUBURN EAST RD.			
Number	Radius	Length	Line/Chord Direction
L37		30.48	N49° 37' 14.46"E

NOTE:
ALL CURB DIMENSIONS ARE FROM THE BAC

NOTE:
ALL TRAFFIC CONTROL SIGNS THAT ARE BE